
















**LEGEND**

-  Denotes Site Boundary
-  Denotes Low Density Developable Area
-  Denotes Medium Density Developable Area
-  Denotes High Density Developable Area
-  Denotes Public Open Space
-  Denotes Green Open Space
-  Denotes Retained Trees
-  Denotes Site Access
-  Denotes Indicative Street
-  Denotes Indicative Footpath Link
-  1 Repositioned 18th Green
-  2 Extended and New Short Game Area and Driving Nets
-  3 Golf Clubhouse and Community Coffee Shop
-  4 Pro Shop and Simulated Driving Bays
-  Golf Club Car Park

Client

All dimensions and levels must be checked on site and verified prior to construction


Notes

Planning

Rev	Description	Date
C	Pond Added	25.06.23
B	Layout amended in line with Local Authority comments.	03.04.23
A	Red line boundary altered.	01.11.22

Project  
**PROPOSED DEVELOPMENT AT PRACTICE GROUND SONNING GOLF CLUB**

Drawing Title  
**PROPOSED PARAMETER PLAN**



Drawn: KP	
Scale: 1:1250	Date: 01.03.23
Drawing Number: MA/SGC/OPA/05	Revision: C

This page is intentionally left blank